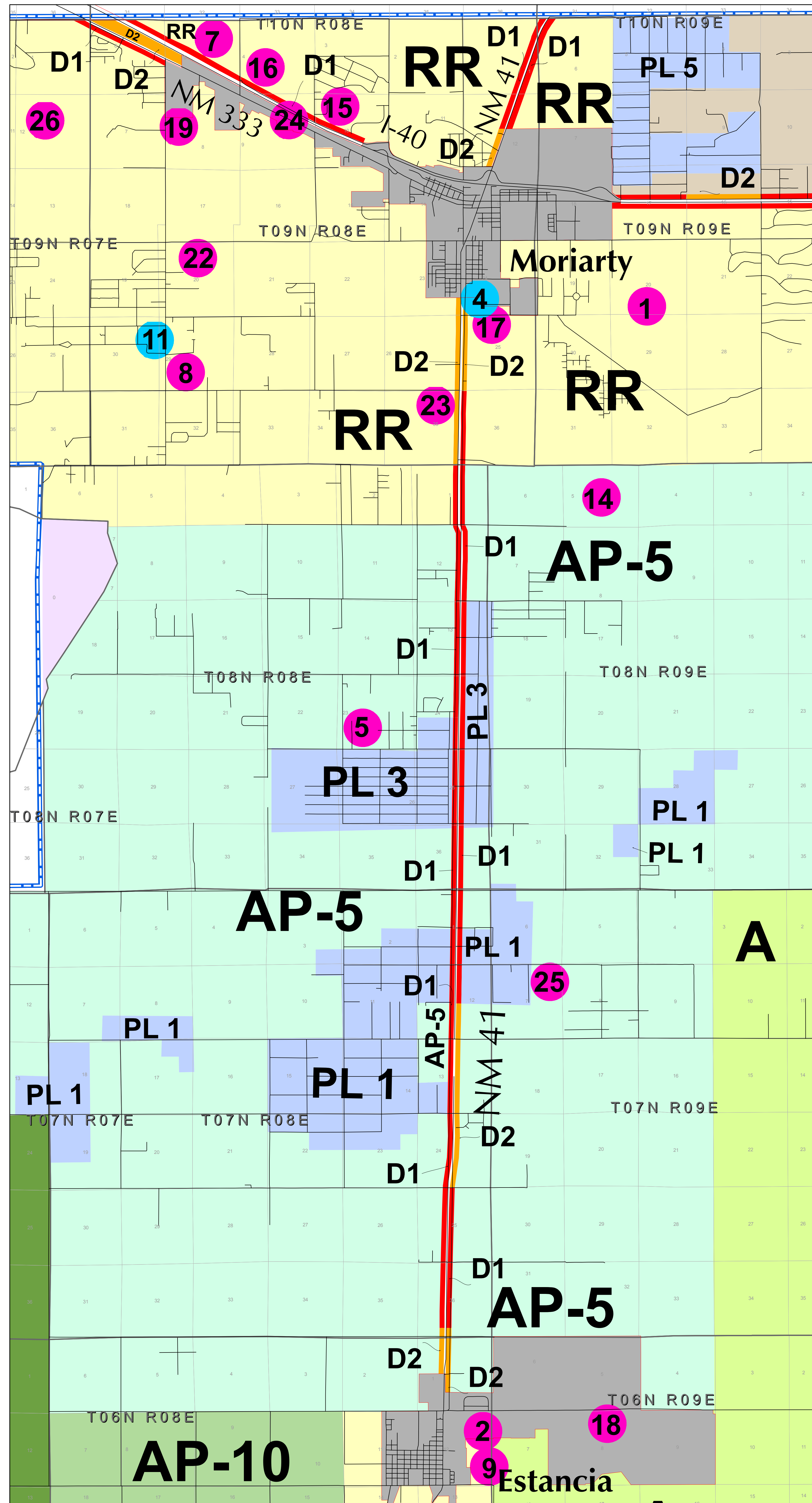


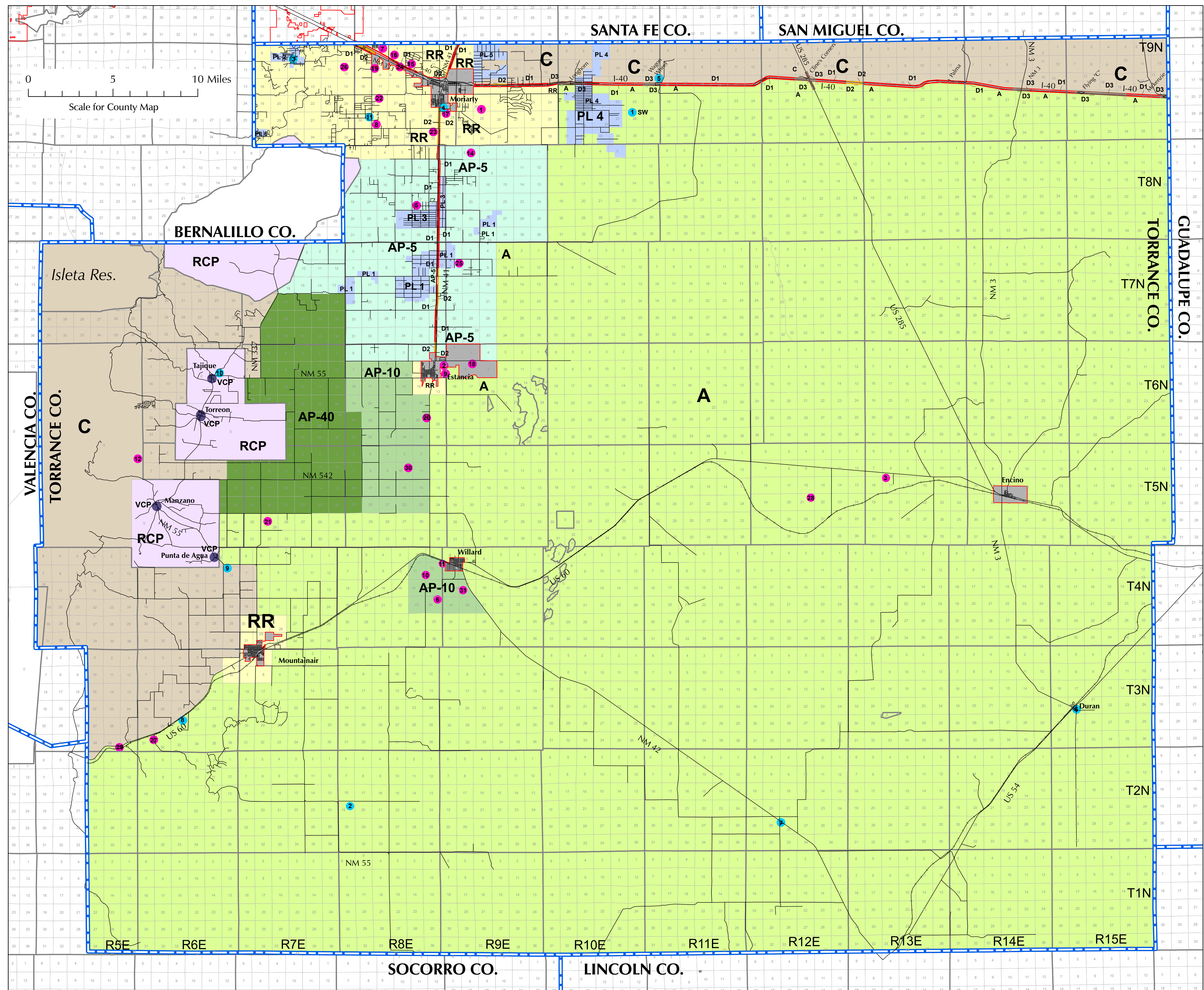
# Torrance County Zone Map

Draft 10/13/2009

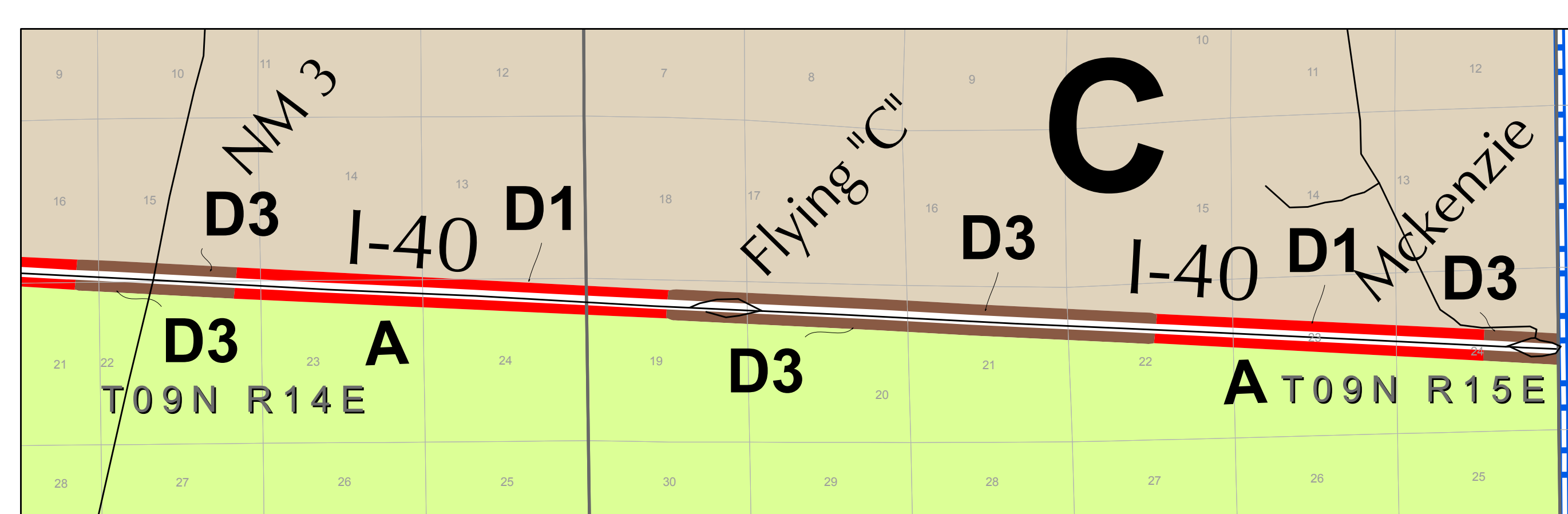
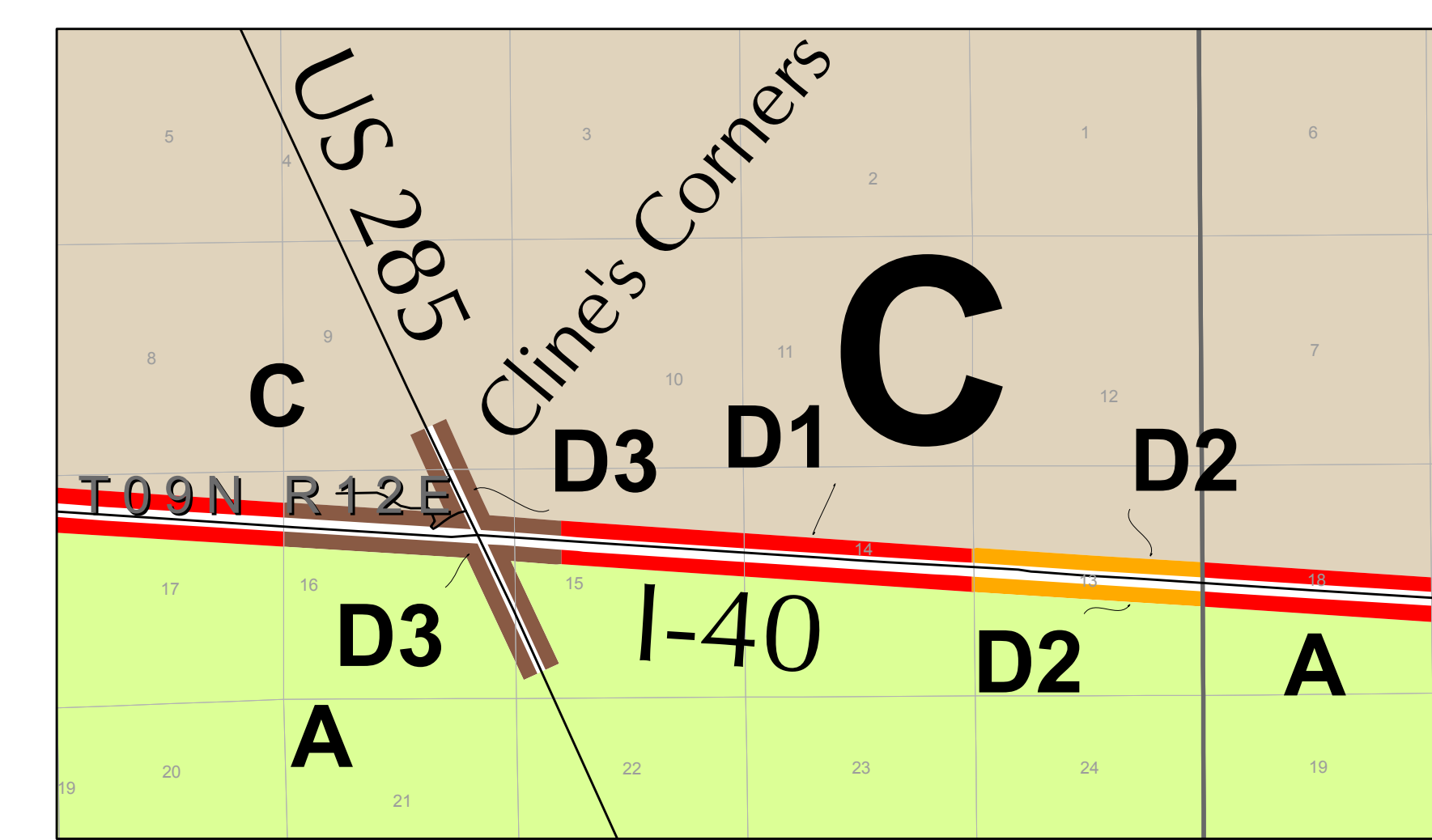
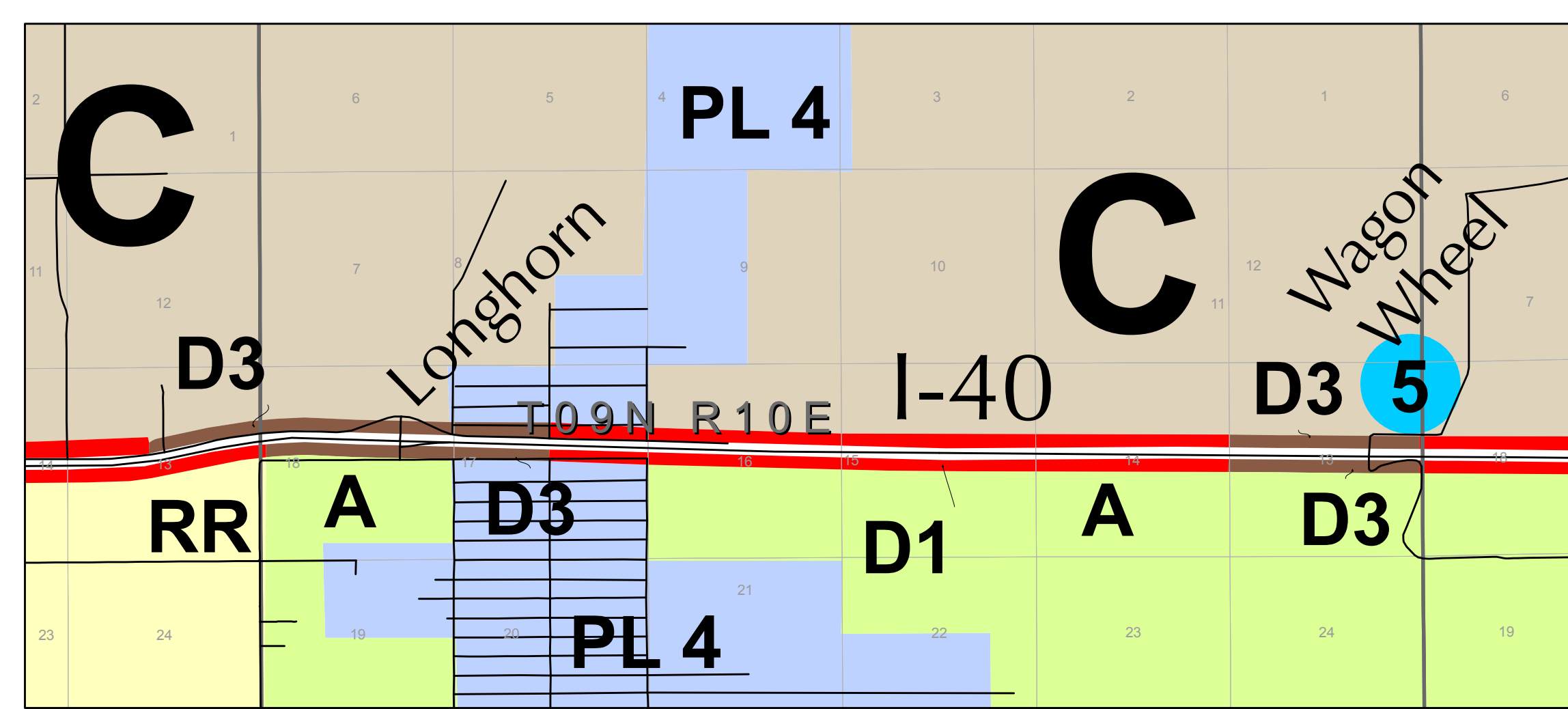
Inset for NM 41 Corridor



County Map



Insets for I-40 Corridor



- County Zoning Districts**
- D1 MINOR DEVELOPMENT
  - D2 MAJOR DEVELOPMENT
  - D3 MAJOR DEVELOPMENT
  - RR RURAL RESIDENTIAL
  - A AGRICULTURAL (40 ACRE MINIMUM)
  - AP-5 AGRICULTURAL PRESERVATION (5 ACRE MINIMUM)
  - AP-10 AGRICULTURAL PRESERVATION (10 ACRE MINIMUM)
  - AP-40 AGRICULTURAL PRESERVATION (40 ACRE MINIMUM)
  - PL PREPLATTED LANDS
  - C CONSERVATION (40 ACRE MINIMUM)
  - RCP RURAL COMMUNITY PRESERVATION DISTRICT
  - VCP VILLAGE COMMUNITY PRESERVATION
  - SU SPECIAL USE (NUMBERED)
  - SOLID WASTE MANAGEMENT DISTRICT (NUMBERED)
  - INCORPORATED MUNICIPALITY
  - Municipal Limits
  - County Boundary

Note: D1, D2, and D3 are districts with 350 foot setbacks from the highway right-of-way boundary.

